



# Trails and Greenways Committee

Monday, July 10, 2023 at 6:00 pm

1. CALL TO ORDER, PRAYER AND PLEDGE
2. ROLL CALL
3. ADDITIONS/DELETIONS/CHANGES
4. CONSENT AGENDA

**a. Approve Minutes of 06/12/2023**

Exhibit: Agenda Report Number 4a

**Attachments:**

- **Agenda Report Number 4a** (Agenda\_Report\_Number\_4a.pdf)

5. PUBLIC COMMENTS
6. ACTION ITEMS
7. DISCUSSION ITEMS:

**a. Trail, Kiosk and Firebreak Conditions**

Exhibit: Agenda Report Number 7a

**Attachments:**

- **Agenda Report Number 7a** (Agenda\_Report\_Number\_7a.pdf)

**b. MSS Restoration Plan Observations and Concerns**

Exhibit: Agenda Report Number 7b

**Attachments:**

- **Agenda Report Number 7b** (Agenda\_Report\_Number\_7b.pdf)

**c. Eagles Nest Trailhead**

Exhibit: Agenda Report Number 7c

**Attachments:**

- **Agenda Report Number 7c** (Agenda\_Report\_Number\_7c.pdf)

**d. Cameron Preserve**

Exhibit: Agenda Report Number 7d

**Attachments:**

- **Agenda Report Number 7d** (Agenda\_Report\_Number\_7d.pdf)

**e. Purchase Request Review**

Exhibit: Agenda Report Number 7e

**Attachments:**

- **Agenda Report Number 7e** (Agenda\_Report\_Number\_7e.pdf)

**f. Next Field Event - TBD**

Exhibit: Agenda Report Number 7f

**Attachments:**

- **Agenda Report Number 7f** (Agenda\_Report\_Number\_7f.pdf)

**8. OLD/NEW BUSINESS**

**a. Board Member Comments**

**b. Staff Reports**

**c. Next Scheduled Meeting Date - 08/14/2023**

**9. ADJOURNMENT**

---

Contact: Richard W. Kohler (rkohler@townofmalabar.org 321-727-7764) | Agenda published on 07/06/2023 at 1:28

PM

# TOWN OF MALABAR

## TRAILS AND GREENWAYS COMMITTEE MEETING

**AGENDA ITEM NO: 4.a**  
**Meeting Date: July 10<sup>th</sup>, 2023**

**Prepared By:** Richard W. Kohler, Town Clerk

---

**SUBJECT:** Approve Minutes of 6/12/2023

---

**BACKGROUND/HISTORY:**

- a. Summary of Actions at the Trails and Greenways Committee Meeting of 6/12/2023

**ATTACHMENTS:**

- a. Draft Minutes of T&GC Meeting of 6/12/2023

**ACTION OPTIONS:**

- a. Request Approval

**MALABAR TRAILS AND GREENWAYS COMMITTEE REGULAR MEETING MINUTES**  
**June 12<sup>th</sup>, 2023, 6:00 PM**

This meeting of the Malabar Trails and Greenways Committee was held at Town Hall at 2725 Malabar Road.

**1. CALL TO ORDER, PRAYER AND PLEDGE:**

Meeting called to order at 6:05 P.M. Prayer and Pledge led by Chair Thompson.

**2. ROLL CALL:**

CHAIR:	DREW THOMPSON
VICE-CHAIR:	MURRAY HANN
BOARD MEMBERS:	ANNELIE HARVEY
	BOB WILBUR
	MARK BRITT
ALTERNATES:	BARBARA CAMERON
GRANT/VALKARIA LIASON:	CRAIG SMITH
BOARD SECRETARY:	RICHARD KOHLER

**3. Additions/Deletions/Changes- None**

**4. CONSENT AGENDA**

**4.a. Regular Trails and Greenways Committee Mtg Minutes of 5/08/2023.**

**4.b. Acknowledgement of CM Schoolfield's Resignation.**

Chair notates 3 corrections to the minutes.

Chair also notes Mr. Schoolfield's resignation. He understands why he left and feels we will see him at future work parties. CM Harvey states he didn't attend meetings or work parties and was likely looking for a way out.

**Motion to approve the consent agenda as amended by Cameron/Wilbur.**

**All Ayes: Carried 5-0.**

**5. PUBLIC COMMENTS:**

**6. ACTION ITEMS: NONE**

**7. DISCUSSION**

**a. Trail, Kiosk and Firebreak Conditions**

VC Hann states the trails are open and running well. The area is dry, but there are no trail blockages. Liaison Smith states the area is in great shape, and that the new signs look fantastic. VC Hann states he has heard a lot of compliments on the signs. He also discussed his updated signs and maps and feels they are almost ready for production. Could the County make a metal map if we provide them the data? Liaison Smith also informed the Committee that there have been some "Root Bandits" cutting roots. He suggests another workday to trim any potential toe catchers in the area. The Committee reiterates that there should be no removal without prior approval.

**b. Eagles Nest Trailhead**

Chair states the hope was to discuss the applicability of an artesian fire well on site. Ideally, this would provide water for fire fighting purposes as well as irrigation and a water source for equestrian use. CM Wilbur suggests having 3 spigots on the well, one or two for fire purposes, and one for local use. CM Wilbur states Sandhill Trailhead was developed to house horses in case of an emergency. It was used later for water distribution during a hurricane repair. Chair asks CM Wilbur if he

remembers the contractor who built the pavilion at the Sandhill Trailhead? CM Wilbur indicated he did not. Secretary Kohler states the berm has been repaired in the ENT. Chair is concerned that we will be rained out soon. CM Wilbur states he feels we should grade the existing fill before we do anything else. CM Vail has discussed installing a drainage ditch and small drainages from the center island. Chair requests CM Wilbur stay on CM Vail to get working. VC Hann suggests we look into someone recreating the Cameron Preserve at the ENT. Chair suggests if the volunteers can not spread the dirt before the next meeting, the Committee should rent one. Chair states we are also waiting for a volunteer to create a maintenance ditch along the northern edge of the property. Chair asks if the Committee is ready to install a fence at the ENT.

**c. Cameron Preserve**

Chair states at the last work party, the Committee used surveyors' tape to mark the western and southern boundaries of the Cameron Preserve. It was a successful day, and the boundary is fully marked. VC Hann states that as of yesterday the tape was intact, but today he noted some of it was torn down. He will investigate how severe it is, and work to repair it. He also suggests installing several permanent markers, possibly using blade signs. Liaison Smith suggests installing them out of reach for the casual passerby and making them highly visible. VC Hann suggests using the same design as the Welcome Signs. Chair states that since the ILA does not require a survey be done, we should clearly mark the boundaries. It may be a good time to get an official survey. VC Hann asks what good a survey would do? Chair states we could officially mark the boundary and have the knowledge for our future potential changes to the management plan. VC Hann states he feels it would be an unnecessary expense, as the local tools provide data within 5 feet of the actual boundary. CM Cameron states she would like to see a white background for the signs to make it stand out. Liaison Smith agrees, and notes that the County uses white signs. VC Hann states he agrees that a white sign would stand out more. He also suggests including the Florida Trail Town logo and the Town Logo on the signs. He suggests an 8"x10" sign should be sufficient. He believes posting a sign every 50' should be sufficient. CM Britt asks if we should contact the EELs program to discuss these concerns? He spoke to a Mr. Steve with the program and was pleased on how pleasant it went. He hasn't seen any work commencing yet, but he knows it has begun. VC Hann states he has had unpleasant interactions with Mr. Steve and feels we should perform this work this on our own. Chair feels we have a duty to mark the boundary as the contractors will not be aware of the history of the area. He feels VC Hann is correct that small signs along the boundary are necessary. CM Wilbur states he believes we should still get an official survey. Liaison Smith states his equipment gave the work group an 8 foot swath of where the property line is. Chair suggests staff get a cost for a legal survey from the North West Corner to the South East Corner, and to the Southern Boundary before the next meeting. Chair reiterates that he would like to move forward on the signs. VC Hann suggests the signs be made portrait alignment. CM Harvey states her opinion that the area has been over signed and asks if these are necessary? Chair states he feels these will be permanent and are important to mark the boundary of the Preserve. Chair has developed a draft sign with the Town Logo on top, and the phrase "Boundary. Cameron Preserve. Town of Malabar." On the bottom. Chair suggests getting a quote for 50 signs. CM Harvey suggests making a few permanent signs, but include many temporary signs that can be removed after the project is complete. VC Hann states he thinks we should make them all permanent. CM Harvey suggests using a disposable one for the majority of the area. Secretary Kohler states he will gather prices for signs from the County, and from a more economical source, and also VC Hann's map file (6). He also suggests replacing the inter-trail maps be updated.

Chair suggests that the Cameron Preserve is the central point of the Malabar Trail System. He would like to add a workstation at the Preserve. He would like to purchase one and anchor it at the Cameron Trail Shelter. VC Hann suggests it be installed at the Trailhead. Chair suggests the Shelter because it is centrally located and close enough to the trailhead. CM Wilbur states he believes this is a good idea, but he feels we have greater needs elsewhere. This improvement will not benefit walkers or equestrian users. Chair reiterates his concern for spending the budgeted funds before the end of the fiscal year. He feels the roof is the hardest part. If we can get a contractor to build that it will be easier for the volunteers to complete.

**d. Next Field Event – TBD**

Chair asks if the Committee has any ideas for an upcoming trail day? Secretary suggests the Eschenberg Park walk through. CM Wilbur states he will cut a path this week. Chair suggests June 24<sup>th</sup> for a workday/walk through. CM Wilbur states he will be in Texas. Chair suggests a tentative date of July 8<sup>th</sup> at 9 AM.

**8. OLD/NEW BUSINESS**

**a. Board Member Comments:** CM Wilbur states the line of sight at Marie Street and Malabar Road needs to be maintained.

VC Hann states he would like to meet with a forestry official about the firebreaks in the Cameron Preserve.

CM Harvey states she is seeing a lot of horses in the Jordan Sanctuary, and has heard that it is well liked. Also, there is a hole by the entrance to Jordan off of Atz Road. There is also a tripping hazard. She suggests a pole at the area to limit ATVs, but small enough to allow horses. She would be happy to maintain it but would need permission.

**b. Staff Reports: Motion from Council to Remind Board/Committee Members of Policy in Contacting Town Attorney.**

Secretary Kohler states Council wishes to remind all Board and Committee Members that communication with the Town Attorney must flow through Board/Committee Secretaries and/or the Town Manager. Chair read a statement into the record. The statement reiterated that he contacted the Attorney as an individual and concerned citizen, not as the Chair of the T&GC.

**c. New Business:**

- Next Regular Meeting- July 10<sup>th</sup>, 2023

**9. ADJOURN**

There being no further business to discuss;

**MOTION: HANN/CAMERON to adjourn. Vote: All Ayes.** The meeting adjourned 8:15 PM.

BY:

\_\_\_\_\_  
Drew Thompson Chair

07/10/2023

\_\_\_\_\_  
Date Approved: as presented:

\_\_\_\_\_  
Richard W. Kohler, Board Secretary

# TOWN OF MALABAR

## TRAILS AND GREENWAYS COMMITTEE MEETING

### AGENDA ITEM NO: 7.a

Meeting Date: July 10, 2023

Prepared By: Richard W. Kohler, Town Clerk

---

**SUBJECT:** Trail, Kiosk and Firebreak Conditions

---

**BACKGROUND/HISTORY:**

- a. Traditionally, members of the Committee share their recent experiences from the trails and at the trailheads.

**ATTACHMENTS:**

- a. None

**ACTION OPTIONS:**

- a. Discussion

# TOWN OF MALABAR

## TRAILS AND GREENWAYS COMMITTEE MEETING

**AGENDA ITEM NO: 7.b**  
Meeting Date: July 10<sup>th</sup>, 2023

Prepared By: Richard W. Kohler, Town Clerk

---

**SUBJECT: MSS Restoration Project Observations and Concerns**

---

**BACKGROUND/HISTORY:**

- a. Chair Thompson requested this item be added to the monthly reviewed items on the T&GC Agenda. He states his hope is that this will provide a basis for some historical record of the project's impact on T&GC infrastructure as otherwise there exists no permits active to which progress / problems would be recognized by and/or acted upon by TOM.

**ATTACHMENTS:**

- a. None.

**ACTION OPTIONS:**

- a. None.



# TOWN OF MALABAR

## TRAILS AND GREENWAYS COMMITTEE MEETING

**AGENDA ITEM NO: 7.C**  
**Meeting Date: July 10<sup>th</sup>, 2023**

**Prepared By: Richard W. Kohler, Town Clerk**

---

**SUBJECT: Eagles Nest Trailhead**

---

**BACKGROUND/HISTORY:**

- a. The Trails and Greenway's Committee has been actively working towards improving the Eagles Nest Trailhead.
- b. The Committee has indicated it wishes to install the fence line next.
- c. The Malabar Public Works Department has been tasked with bringing in additional fill dirt. A PO for 150 additional tons has been opened.
- d. The Malabar PW Department has successfully brought in several loads of fill dirt. TM Stinnett is coordinating with CM Vail to grade the dirt on site as more is brought in.
- e. The Committee has expressed interest in installing a temporary culvert at the northern exit. TM Stinnett has indicated he will coordinate with a contractor to complete this task.
- f. CM Vail has stated he wishes to develop a drainage swale on the Northern edge of the property, running from east to west, along the whole boundary of the property. He plans to leave a 10-foot vegetative buffer, add a 10-foot-wide swale area to include drainage and a maintenance path.
  - a. Staff recommends getting an engineer reviewed drainage plan and filing a permit for the drainage work.
- g. Interim Chief Giantonio of Malabar FD plans to attend this meeting to discuss the possibility and applicability of a Fire Well at the Trailhead.

**ATTACHMENTS:**

- a. None

**ACTION OPTIONS:**

- a. None

# TOWN OF MALABAR

## TRAILS AND GREENWAYS COMMITTEE MEETING

**AGENDA ITEM NO: 7.d**  
Meeting Date: July 10<sup>th</sup>, 2023

Prepared By: Richard W. Kohler, Town Clerk

---

**SUBJECT: Cameron Preserve Update**

---

**BACKGROUND/HISTORY:**

- a. The Trails and Greenway's Committee has been actively working towards improving the Cameron Preserve with additional signage and potentially updating the Management Plan.
- b. On Friday January 13<sup>th</sup>, the T&GC were able to build all remaining directional signs and place the southernmost 7 signs on trial.
- c. The remaining signs were installed at the April 15<sup>th</sup> Trail Day.
- d. The Committee has also been discussing potential changes to the Management Plan, additional trails, and adding a new pavilion.
- e. Town Staff scheduled ECOR Pest Control to spray the Cogan Grass identified by VC Hann on the firebreak immediately north of the Country Cove Subdivision. They sprayed the affected area on Tuesday April 11<sup>th</sup>.
  - a. The area will be safe to disc 14 days after application of the pesticide.
  - b. Town Hall staff is coordinating with the FD to contact Forestry to complete the firebreak discing.

**ATTACHMENTS:**

- a. None.

**ACTION OPTIONS:**

- a. Discussion

# TOWN OF MALABAR

## TRAILS AND GREENWAYS COMMITTEE MEETING

**AGENDA ITEM NO: 7.e**  
Meeting Date: July 10<sup>th</sup>, 2023

Prepared By: Richard W. Kohler, Town Clerk

---

**SUBJECT: Purchase Request Review**

---

**BACKGROUND/HISTORY:**

- a. At the June 12<sup>th</sup> T&GC Meeting, the committee discussed several purchases they were interested in exploring before the end of the fiscal year.
- b. The Committee stated interest in procuring Cameron Preserve Boundary signs to mark the west and southern boundary of the preserve.
- c. The Committee stated interest in procuring kiosk sized trail maps for all kiosks surrounding the preserve.
- d. The Committee stated interest in procuring smaller maps to be included at trail crossings.
- e. The Committee stated interest in procuring a trailside bike repair station.
- f. Quotes for all the above-mentioned items are included in the agenda report.

**ATTACHMENTS:**

- a. Quote from Brevard County Sign Shop on Boundary Signs, Kiosk Maps, and in Trail maps.
- b. Quotes from multiple vendors for trailside bike repair station.

**ACTION OPTIONS:**

- a. None.



BOARD OF COUNTY COMMISSIONERS

TRAFFIC OPERATIONS  
580 MANOR DR  
MERRITT ISLAND, FL 32952

## Inter-Office Memo

DATE: June 29, 2023

TO: Richard Kohler, Town of Malabar

FROM: Tangela Copeland, Secretary

SUBJECT: Quote for sign order

QUA	SIZE	DESCRIPTION	UNIT	TOTAL
50	6" X 12"	High Intensity Sign	\$20.00	\$1000.00
50	6" X 12"	Engineer Grade Signs	\$15.49	\$774.50
50	12" X 12"	High Intensity Signs	\$26.41	\$1320.50
50	12" X 12"	Engineer Grade Signs	\$20.46	1023.00
10	24" X 24"	High Intensity Signs	\$41.96	\$419.60
10	24" X 24"	Engineer Grade Signs	\$32.49	\$324.90
10	18" X 18"	High Intensity Signs	\$34.14	\$341.40
10	18" X 18"	Engineer Grade Signs	\$26.43	\$264.30
10	36" X 36"	High Intensity Signs	\$85.73	\$857.30
10	36" X 36"	Engineer Grade Signs	\$65.59	\$655.90

High Intensity last up to 10 years

Engineer Grade last up to 7 years

Feel free to contact me if you have any questions.



# **Boundary**

**Cameron Preserve**

**Town of Malabar**



# MALABAR and PALM BAY TRAIL SYSTEM



### Legend

- Access Points
- EEL Managed Boundary
- Cameron Preserve
- ▬ Paved Trail

- Thank you for visiting MALABAR Trails!
- This trail system utilizes one-way and two-way trails. Most of the complex, narrow trails are “one way”, and it is best to travel that way for safety. Bikes: Please adhere to one way designation
  - “One Way” is the Preferred Direction of Travel. If You Choose to Travel Opposite the Preferred Direction, be vigilant and yield the ROW to the preferred direction.
- **USE THIS TRAIL SYSTEM AT YOUR OWN RISK.** The property owner is indemnified from liability by Florida Statute 316.0085. YOU are personally responsible for your own safety.
- Trails in this system are considered Medium (blue) difficulty. Expect sandy areas, roots, and moderate drops. Trails may have trees down, or be blocked by debris at any time. Trail conditions can change at any time, so it is up to the trail user to keep themselves safe.
- The trail user is responsible for their own safety. Use trails at your own risk.
- **DO NOT MODIFY TRAIL SURFACE - PLEASE do not remove roots from trail surface**
- **NO motorized vehicles of any kind, except ADA exceptions**
- **HELMETS ARE REQUIRED TO RIDE HERE**
- **Dogs are allowed, on leash, in Malabar’s Cameron preserve only (see Map)**
- **Horses allowed in Cameron Preserve and Malabar East, but not Malabar West (see Map)**
- **These trails are maintained by the Malabar Trails and Greenways Committee. If you would like to get involved, please call the Town of Malabar at (321) 727-7764, or go to our Virtual Trailhead <http://malabartrails.org/>**
- Please enjoy this 100% trail park, which is maintained 100% by volunteers!

Trail Name: Description / Features (West to East)	Where on Map ?
<b>AI Tuttle Trail:</b> The AI Tuttle trail is Bi-Directional, and a paved, multi-user trail. Expect walkers, runners, bicycles, equestrians. The AI Tuttle Trail runs predominately East – West, and goes all the way from Port Malabar Blvd to the Malabar Sandhill Trailhead on Marie Street (near Malabar Road). Bridge to Capon Street in Palm Bay, & one large bridge over a depression marsh. Excellent wildlife viewing on the Canal, connects to Malabar Park via an abandoned concrete road	Black Dashed line – North boundary of off-road trail system, & S to Malabar Road
<b>Red &amp; Purple Trail (West):</b> These are the best (and most difficult) of the mountain biking trails in Palm Bay and EELP Malabar West Sanctuary. Better known as “Ho Chi Minh” (Purple) and “Dead Bike” (Red), these are the core of the traditional mountain bike trails. Excellent views of Turkey Creek and the Turkey Creek flood plain. Dry year round, even in high rain season. Most trails are marked one way. <i>No horses on these trails, please.</i>	Purple and Red Line – North West section of map



Visit Malabar Virtual Trailhead  
Lost on a Malabar Trail? call 844.879.1974



**VTP**  
Town of Malabar Trails & Greenways Committee (T&GC)

Invites you to visit Malabar's Trail System  
\*See back of card for our virtual trailhead with: maps, area info, and volunteer events

T&GC meets monthly: 6 PM 2nd Mon at Town Hall: 2725 Malabar Rd. Malabar, FL 32950



**Trailforks**

At [www.RideBMBA.org](http://www.RideBMBA.org)

-Browse Brevard Trails -View Photos & Videos  
-View/Submit Trail Statuses & Videos

**Trail Maps**

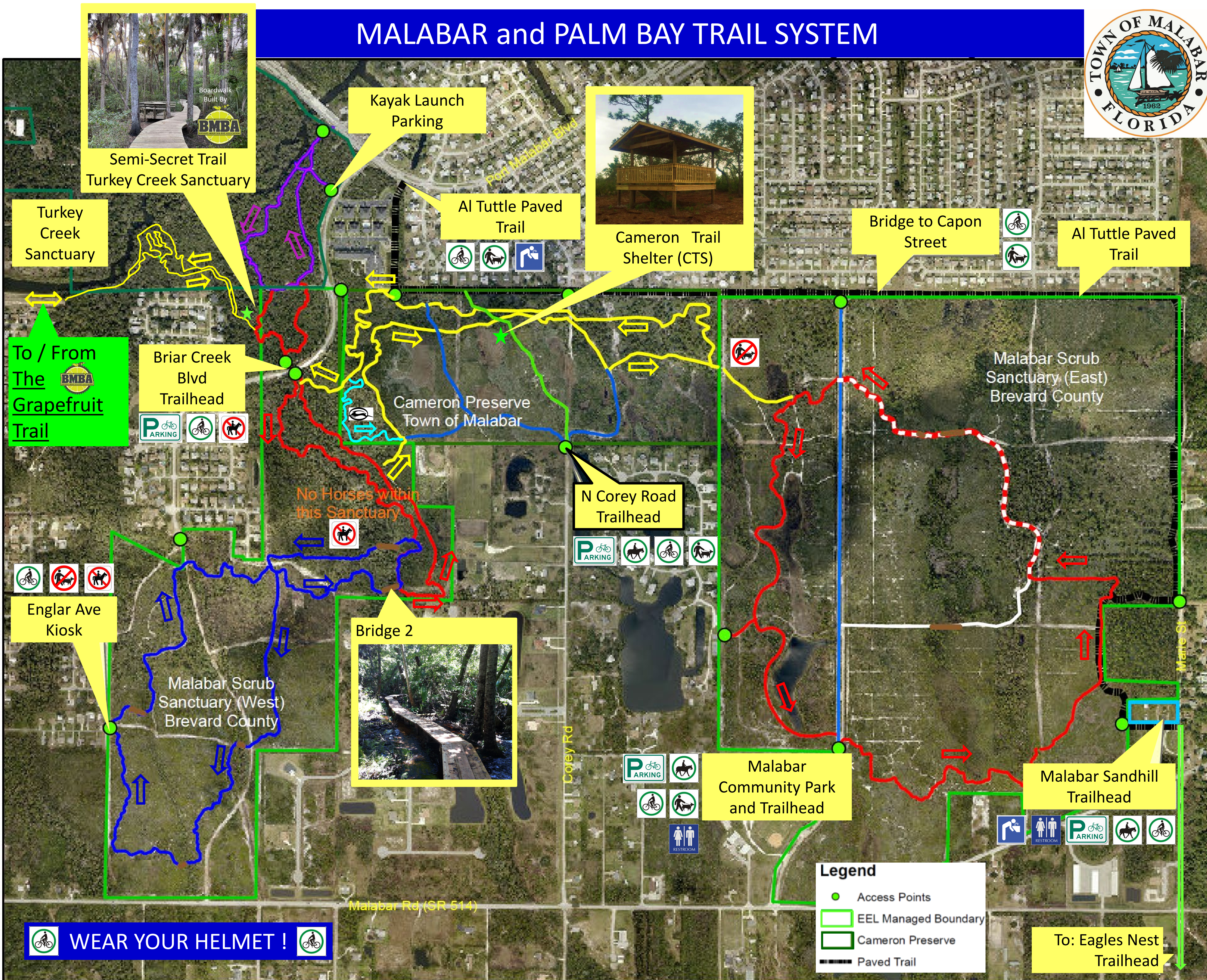
We truly believe the best way to find your way around the trails is with the Trailforks app (available in your phone's app store). Not interested in the app? Scan the QR code to the right to see this regions map on Trailforks.com.



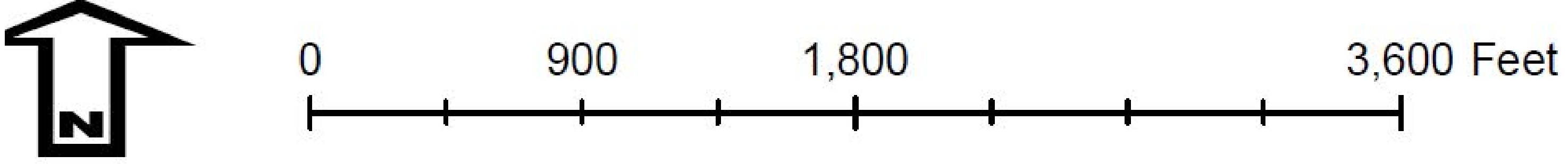
Trail Name: Description / Features	Where on Map ?
<b>Blue Trail (West):</b> This loop is connected to Red Trail via two long, narrow bridges, which cross the Turkey Creek flood plain. Blue is a challenging trail that has wet sections during the high rain season. Much of this area is in scrub habitat restoration, but shade has been left near the trail sections.	Blue Line – South West section of map
<b>Yellow Trail East (Cameron):</b> Yellow Trail East is One-Way, and runs predominately East, toward EELP Malabar East Sanctuary, and the trails that lead to Malabar's Sandhill Trailhead. Trail is marked with Yellow Diamonds, with arrows and “E” to indicate East. Cameron Trail Shelter is on the Green Trail, and visible from Yellow East	Yellow Line – In Cameron Preserve, Center of Map
<b>Yellow Trail West (Cameron):</b> Yellow Trail West is One-Way, and runs predominately West, toward EELP Malabar West Sanctuary, and the Red & Purple trails near Turkey Creek. Yellow West includes some very twisty, shaded single-trac. Trail is marked with Yellow Diamonds, with arrows and “W” to indicate West.	Yellow Line – In Cameron Preserve, Center of Map
<b>Green Trail (Cameron):</b> The Green Trail is Bi-Directional, and runs predominately North – South, connecting the N. Corey Road Trailhead to the AI Tuttle Trail (Paved). It is generally easy. Generally dry even in high rain season. The Cameron Trail Shelter (CTS) is on this trail, near the intersection with Yellow-East	Green Line – In Cameron Preserve, Center of Map
<b>Blue Diamond Trail (Cameron):</b> The Blue Trail is Bi-directional, and runs predominately East – West, and serves as a local connector to other trails in Cameron Preserve. This trail is rooty and difficult, named “The Route of All Evil” trail. Excellent views of depression marsh. Fun & aerobic for more experienced trail users.	Blue Line – In Cameron Preserve. Marked with Blue Diamonds. Center of Map.
<b>Red Trail (East):</b> This loop-trail is in Brevard County EELP Sanctuary Malabar East. Views of Scrub habitat, lakes, & depression marshes. Crosses the Malabar Woods Road, an abandoned concrete road in the center of Malabar East Sanctuary. Connects to AI Tuttle Trail and Malabar Sandhill trailhead in the East.	Red Line – In East Section of Map
<b>Semi-Secret Trail (Turkey Creek Sanctuary):</b> This trail connects “Ho Chi Minh” (Purple) trail to the South bank of the C1 canal, shown in yellow. Separate single-directional east and west trails. Connects west to the Grapefruit Trails (GFT). Classic deep woods single-trac with boardwalks at each end. East boardwalk has an observation bench area.	Yellow line – in farthest East section of map. 2, 1-way trails shown as single line on map
<b>Impala Trail (Cameron Preserve):</b> This trail connects Yellow West with Yellow East, staying entirely within Malabar's Cameron Preserve. Twisty, fast, classic deep woods single-trac. Bones of a 1962 Chevy Impala adjacent to trail.	Bright Blue Line- Just to the Left of the Cameron Preserve label



# MALABAR and PALM BAY TRAIL SYSTEM



**WEAR YOUR HELMET!**



**One Way** **Two Way** Preferred Direction of Travel for Bikes only: hikers & horses may go either direction

- THANK YOU FOR VISITING MALABAR TRAILS! Maintained 100% by volunteers
- This trail system utilizes one-way and two-way trails. Most of the narrow trails are “one way”, and it is best to travel that way for safety.
- Bikes: Go preferred direction PLEASE, and also please wear your helmet
- USE THIS TRAIL SYSTEM AT YOUR OWN RISK. The property owner is indemnified from liability by Florida Statute 316.0085. The trail user is responsible for their own safety. Use trails at your own risk.



Visit Malabar Virtual Trailhead  
Lost on a Malabar trail? call 844.879.1974



Invites you to visit Malabar's Trail System  
\*See back of card for our virtual trailhead with: maps, area info, and volunteer events  
**T&GC meets monthly: 6 PM 2nd Mon at Town Hall: 2725 Malabar Rd. Malabar, FL 32950**

## Trail Maps

We truly believe the best way to find your way around the trails is with the Trailforks app (available in your phone's app store). Not interested in the app? Scan the QR code to the right to see this regions map on Trailforks.com.







## Deluxe Public Work Stand

[Be the first to review this product](#)

(<https://www.theparkcatalog.com/review/product/list/id/2564536/#review-form>)

**\$1,100.00** Bike Pump can be added for \$745.00

### Quick Overview

- Services 2 bikes at once
- Tools attached to retractable cable
- Made in the USA
- Installation Toolkit Included

<b>*Bike Pump</b>	* Required Fields
<input type="text" value="Choose an Option..."/>	<input type="text" value=""/>
<b>*Wheel Chock</b>	
<input type="text" value="Choose an Option..."/>	<input type="text" value=""/>
<b>*Color</b>	
<input type="text" value="Choose an Option..."/>	<input type="text" value=""/>
<b>\$1,100.00</b>	



# Bike Repair Station

by Parkitect

\$1,799.00

Finish: Parkitect Blue

Galvanized	Stainless Steel	<b>Parkitect Blue</b>	Traffic Yellow	Pure Orange	Carmine Red	Heather Violet	Blue Lilac	Sky Blue
Traffic Green	Traffic Grey A	Pale Brown	Traffic White	Traffic Black				

Quantity 1	<a href="#">Add to cart</a>
<a href="#">Add to Quote</a>	

View Current Quote Request (0)

***This product SHIPS FREE!***

**For Quotes, simply add desired products to your quote request with the Add to Quote button. You can view your full request at any time by selecting the View Current Quote Request button on the sidebar. If you need assistance please call us at (888) 990-7508 or email [Sales@Outdoorworkoutsupply.com](mailto:Sales@Outdoorworkoutsupply.com).**

Simplify your repairs with a bike repair station. Riders will appreciate a bike repair station with all the tools secured in one place to perform basic repairs and maintenance. This system is mounted to the ground and comes in the powder coat colors listed below.

All of our products are made from high-grade steel, and this repair station includes an Air Pump, tools for bike repair and a rack to place your bike as you operate.


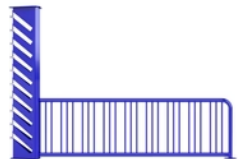



SKU: Bike-Repair-Station

Weight: 99 lbs

Dimensions: 22"L x 48"H x 13"D

Finish Options: Galvanized, Stainless Steel, or Powder Coat (Blue Lilac, Carmine Red, Heather Violet, Pale Brown, Parkitect Blue, Pure Orange, Signal White, Sky Blue, Traffic Black, Traffic Green, Traffic Grey A, Traffic Yellow)

## You may also like

 <b>Bike Air Station</b> \$849.00	 <b>Magazine Bike Rack and Skateboard Rack Combo</b> \$1,999.00	 <b>Dero Icon Hitch™</b> \$519.00	 <b>Gondola Bike Rack and Skateboard Rack Combo</b> \$1,999.00	 <b>Sonic Wave Bike Rack and Skateboard Rack Combo</b>
--	--	--	---	--





Double click on above image to view full picture



## Bike Public Work Stand

[Be the first to review this product](#)

(<https://www.theparkcatalog.com/review/product/list/id/2564212/#review-form>)

**\$775.00**

### Quick Overview

- Outdoor or Indoor use
- Tools secured with aircraft cable
- Items spaced to prevent tangling
- Stand holds bike off the ground

**\*Color**

\* Required Fields

Choose an Option...



**\$775.00**

© 2023 The Park Catalog. All Rights Reserved.  
<https://www.theparkcatalog.com/>

# TOWN OF MALABAR

## TRAILS AND GREENWAYS COMMITTEE MEETING

**AGENDA ITEM NO: 7.f**  
Meeting Date: July 10<sup>th</sup>, 2023

Prepared By: Richard W. Kohler, Town Clerk

---

**SUBJECT: Next Field Event – TBD**

---

**BACKGROUND/HISTORY:**

- a. On July 8<sup>th</sup>, the T&GC hosted a trail workday at Eschenberg Park.  
The goals of the workday were:
  - New Trail Scouting.
- b. The Committee also has the following projects available for potential future workdays:
  - Cameron Preserve Trail Trim.
  - Eagles Next Trail Head Fence Line
  - Sandhill Trailhead Cleanup

**ATTACHMENTS:**

- a. None

**ACTION OPTIONS:**

- a. Discussion